





# City of Dunwoody

## Recreational Bicycle Routes

- By the Dunwoody Bike Task Force
  - Joe Seconder
  - Paul Lowry

# Legend

- Hill: 
- Traffic / Use Caution: 
- Main Route: 
- Optional Spur Route: 

## **Route A: Brook Run & North- 5.5 Miles**

Level: Intermediate

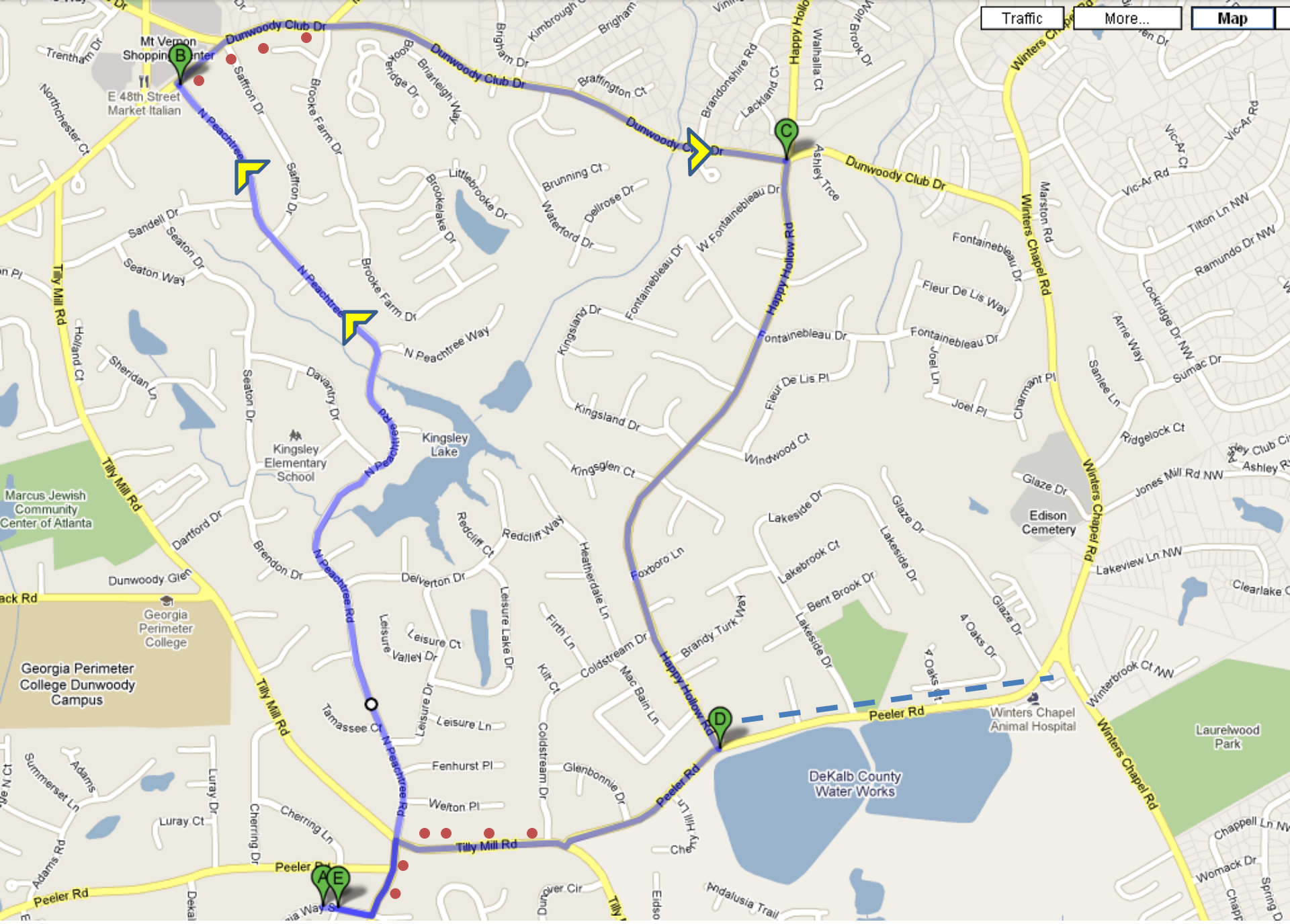
Reason: Vehicle traffic on Dunwoody Club and Happy Hollow

**<http://tinyurl.com/ygqj6wp>**

### **Route Information - Clockwise**

**Start at Brook Run ride on North Peachtree Rd, access near Kingsley Elementary, join to Jett Ferry / Mt Vernon shops, down Dunwoody Club to Happy Hollow and back to Brook Run.**

**Optional Spur Route: at the end of Happy Hollow turn left onto Tilly Mill for access to Windwood Hollow Park, linear park along the DeKalb County Water Works and shops on Winter's Chapel Road. Adds 7/10 mile each direction.**



Mt Vernon Shopping Center  
E 48th Street Market Italian

Kingsley Elementary School

Georgia Perimeter College  
Dunwoody Campus

DeKalb County Water Works

Edison Cemetery

Laurewood Park

Winters Chapel Animal Hospital

# **Route B: Brook Run & West - 5.1 Miles**

Level: Beginner

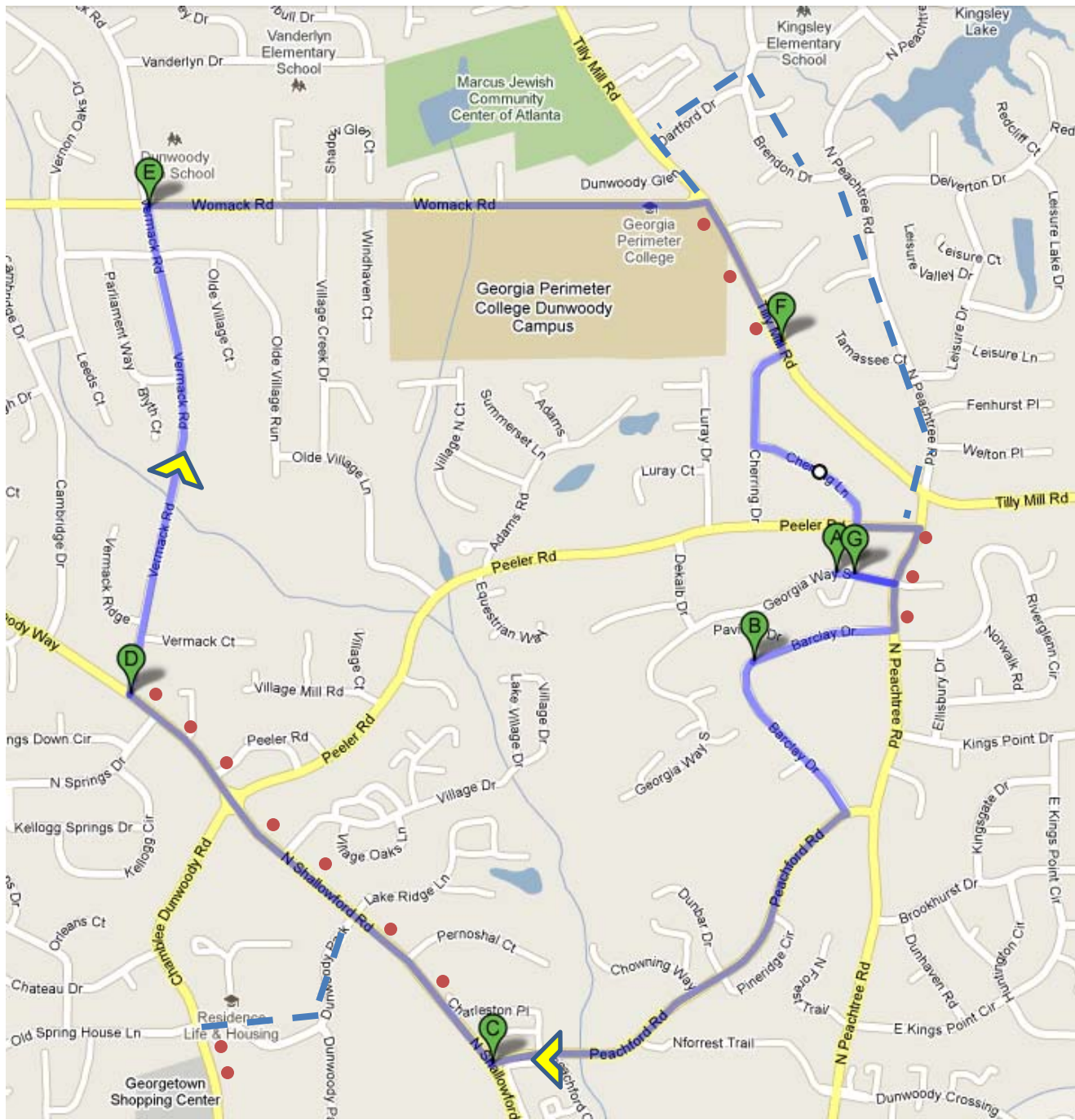
<http://tinyurl.com/yb96mln>

## **Route Information - Clockwise**

**Start at Brook Run, right on N. Peachtree, right on Barclay, right on Peachford, right on N. Shallowford cross through the intersection of Chamblee-Dunwoody / Peeler, right on Vermack, right on Womak, right on Tilly Mill, right on Cherring Dr, left on Cherring Ln, left on Peeler, right on N. Peachtree, right into Brook Run park**

**Optional Spur A: On North Shallowford, turn left onto Dunwoody Park, then to Spring House Lane for access to Georgetown Shopping Center. Adds ½ mile each way.**

**Optional Spur B: From the intersection of Womak and Tilly Mill, turn left at the light and make the first right onto Dartford Drive for access to Kingsley Elementary. Then turn right onto Brendon and right on North Peachtree, crossing Tilly Mill at the light back into Brook Run on the right. Adds an additional 0.3 miles**



# **Route C: Jim Benson Trail - Brook Run & Dunwoody Village - 8 miles**

**Level: Beginner**

**<http://tinyurl.com/ycnakgb>**

## **Route Information – Clockwise**

**From Brook Run, left on North Peachtree, left on Peeler. Right on Olde Village Ln, right on Olde Village Run, right on Vermack. Left at the 4-way stop on Womack. Right on Vernon Springs Drive, Left on Mt. Vernon Way. At light, left on Mt Vernon Rd. Right into Dunwoody Village Pkwy. Right onto Chamblee-Dunwoody. At light stay right onto Roberts Dr. The next road, turn right into Wyntercreek subdivision onto Wyntercreek Rd. Take first right onto Wyntercreek Dr., then a quick left onto Meadowcreek Dr. At the end of Meadowcreek, turn right onto Mt. Vernon Way, then the 2<sup>nd</sup> left onto Manhasset Cove. Take the second right onto Manhasset Drive and continue to the light at Mt Vernon Rd. Continue across the intersection at the light and the road becomes Vermack Rd. Turn left at Womack Rd, right at Tilly Mill, right at Cherring Drive, left at Cherring Lane, left at Peeler Rd, right at North Peachtree and right into Brook Run.**

# Jim Benson Trail



Route Marker – GREEN Color:



